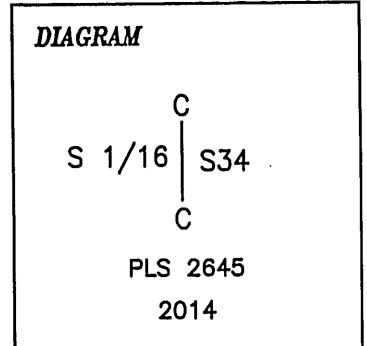


CERTIFIED RECORD OF LAND CORNER MONUMENTATION

History of original corner establishment:

None previously established. See Record Map of Survey No. 2026

Y-15




Description of corner evidence found:

Not Applicable

Description of monument and accessories I established to perpetuate the original location of this corner:

Set a 3" x 30" aluminum pipe with a 3 1/4" aluminum cap marked as shown in 2' diameter mound of stone. A magnet in a clear plastic case was deposited at the base of pipe. Cap is 1" above the mound of stone.



New accessories:

A 22" Ponderosa Pine scribed "1/16 S34 BT" with a aluminum tag marked "2645" bears N9°W, 54.6'.
A 11" Juniper scribed "1/16 S34 BT" with a aluminum tag marked "2645" bears S81°W, 36.9'.

Geodetic Coordinates (NAD83):


N 44°49'38.6"
W 119°36'9.6"

Geodetic coordinates were obtained from a Garmin recreational grade GPS receiver.

Date: August 25, 2014

Declination: 17° E

Witnesses: Daniel Lee, Paul Guglielmelli and Toribio Quinones



EXPIRES 12-31-2018